



*Road Running Technical Council
USA Track & Field*
Measurement Certificate



Name of the course 2022 Market Square Day 10K Distance 10 km
Location (state) NH (city) Portsmouth
Type of course: Road Race
Measuring Methods: Bicycle
Measured By Dan Eckerson - 33 Sandy Brook Drive - Durham, NH 03824 - (603) 767-7629 - daniel.eckerson@comcast.net
Race Contact Barbara Massar - Pro Portsmouth, PO box 967 Portsmouth NH 03802 - 603-433-4398
Date(s) when course measured: 04/03/2022
Number of measurements of entire course: 2 Course Configuration: complex of different loop
Elevation (meters above sea level) Start 9.00 Finish 3.00 Lowest 3 Highest 20
Straight line distance between start and finish 509.73 m Drop 0.60 m/km Separation 5.10 %
Type of surface: Paved 100 % Dirt 0 % Gravel 0 % Grass 0 % Track 0 %
Effective date of certification: April 9, 2022 Certification code: NH22005BK

Note to Race Director: Use this Certification Code
in all public announcements relating to your race.

Be It Officially Noted That

Based on examination of data provided by the above named measurer, the course described above and in the map attached is hereby certified as reasonably accurate in measurement according to the standards adopted by the Road Running Technical Council. If any changes are made to the course, this certification becomes void, and the course must then be recertified.

Verification of Course --- In the event a National Open Record is set on the course, or at the discretion of USA Track & Field, a verification measurement may be required to be performed by a member of the Road Running Technical Council. If such a remeasurement shows the course to be short, then all pending records will be rejected and the course certification will be cancelled.

This certification expires on December 31 of the year: **2032**

AS NATIONALLY CERTIFIED BY:

Date: April 10, 2022

Bob Kennedy - USATF/RRTC Certifier - 18 Riverview Road, Durham NH 03824
(508) 577-4105 - osprey02554@yahoo.com

2022 Market Square Day 10K

Portsmouth, New Hampshire



USATF Certificate
 NH22005BK
 Effective: 04/09/2022
 Through: 12/31/2032

Note: This course was measured using the full width of the road and the Shortest Possible Route (SPR).

Start unmarked. Finish marked with P-K nail & white paint, miles marked with white paint (UP = Utility Pole).

Start: Even with the Southeast edge of the crosswalk in front of the North Church at 2 Congress St, Portsmouth, NH

Mile 1: On northeast side of Bow Street, even with UP 71 138/10. About 80 ft from corner of Bow & Congress streets.

Mile 2: On southeast side of Dennett St, in front of Apt 1, 198 Dennett St, 5 ft S of the south side of a metal water cap in sidewalk.

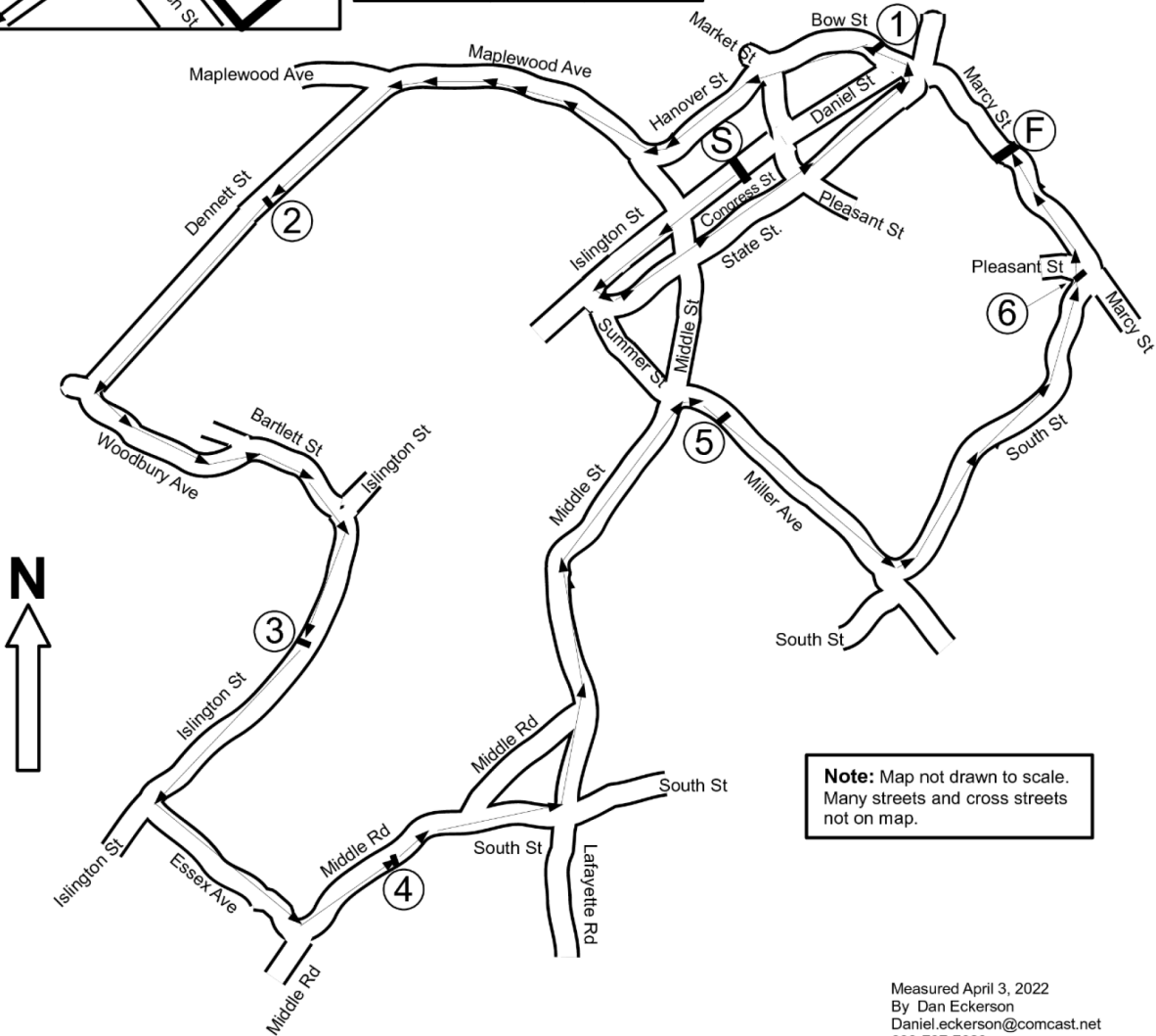
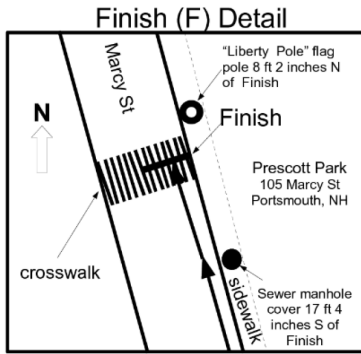
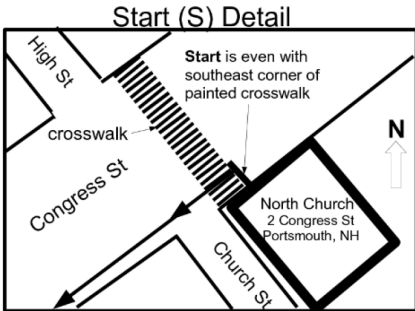
Mile 3: On northwest side of Islington St, in front of Hong Kong Express at 801 Islington, 7 ft NE of crosswalk.

Mile 4: On south side of Middle Rd, 2 ft S of northeast corner of a white fence on the east side of the property for 300 Middle Rd

Mile 5: On southeast side of Miller Ave, 15 ft NW of intersection with Merrimac St and even with "Crosswalk Ahead" sign on same side.

Mile 6: At the west side of the intersection of Marcy St and South St, midway up the diagonal white no parking line, before S Mill Pond bridge.

Finish: On east side of Marcy St, in the middle of crosswalk, 8 ft 2 inches S of "Liberty Pole" flag pole, 17 ft 4 inches N of center of sewer cover in sidewalk.



Measured April 3, 2022
 By Dan Eckerson
 Daniel.eckerson@comcast.net
 603-767-7629