

EVERSOURCE HARTFORD MARATHON 2023
26.21876-MI (42.195K)
HARTFORD, CT

MEASURED ON: 6/12/2023, 7/5/2023, 8/9/2023 AND 8/14/2023
 ALONG THE SHORTEST ROUTE WITHIN THE PAVED ROADS AND
 PATHS, EXCEPT ON FARMINGTON AVE WHERE EASTBOUND
 RUNNERS KEEP THE CONES ON THEIR RIGHT AND ON ASYLUM
 AVE. & FORD ST. WHERE THE RUNNERS KEEP THE CONES ON
 THEIR RIGHT AND MAIN ST. EAST HARTFORD WHERE RUNNERS
 USE THE SOUTHBOUND TRAFFIC LANES ONLY.

ELEVATIONS: START- 80-FT, FINISH- 40-FT, HIGHEST- 180-FT,
 LOWEST- 10-FT

START TO FINISH SEPARATION: 905-FT
 CALIBRATION COURSE: CT18005JHP
 MEASURED BY: PETE VOLKMAR

pvolkmar@svet.net

SHEET 1 OF 3

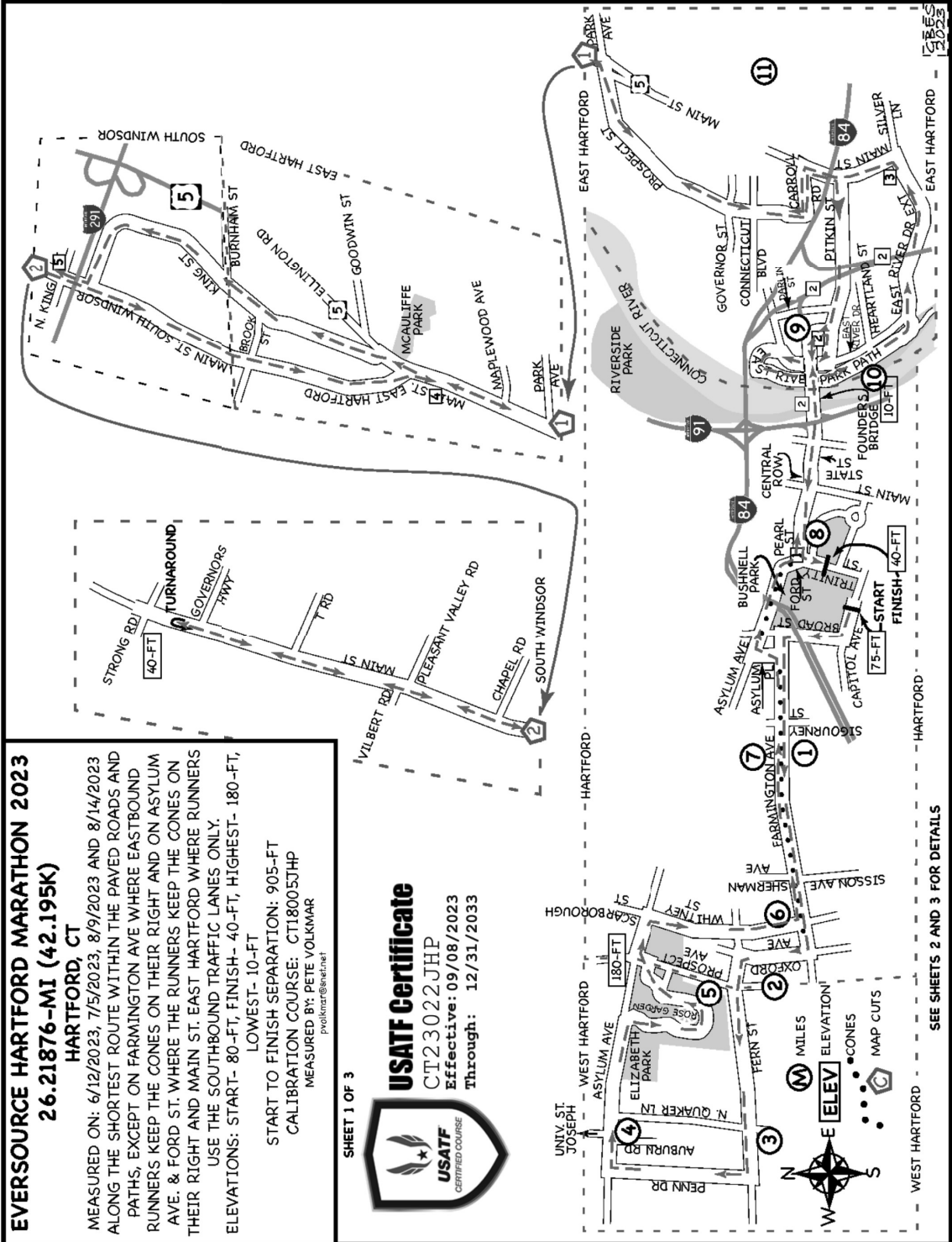


USATF certificate

CT23022JHP

Effective: 09/08/2023

Through: 12/31/2033

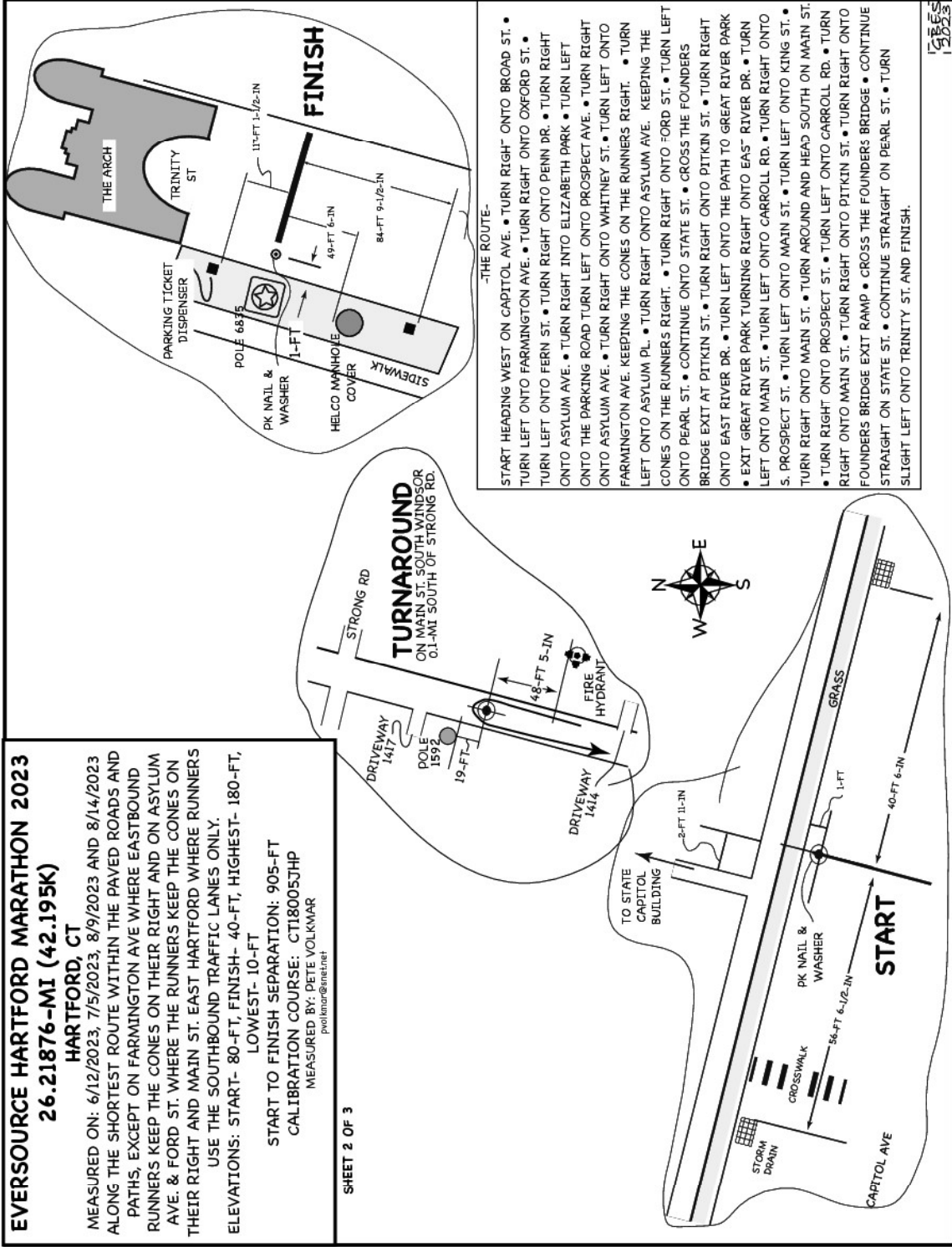


EVERSOURCE HARTFORD MARATHON 2023
26.21876-MI (42.195K)
HARTFORD, CT

MEASURED ON: 6/12/2023, 7/5/2023, 8/9/2023 AND 8/14/2023
 ALONG THE SHORTEST ROUTE WITHIN THE PAVED ROADS AND
 PATHS, EXCEPT ON FARMINGTON AVE WHERE EASTBOUND
 RUNNERS KEEP THE CONES ON THEIR RIGHT AND ON ASYLUM
 AVE. & FORD ST. WHERE THE RUNNERS KEEP THE CONES ON
 THEIR RIGHT AND MAIN ST. EAST HARTFORD WHERE RUNNERS
 USE THE SOUTHBOUND TRAFFIC LANES ONLY.
 ELEVATIONS: START- 80-FT, FINISH- 40-FT, HIGHEST- 180-FT,
 LOWEST- 10-FT

START TO FINISH SEPARATION: 905-FT
 CALIBRATION COURSE: CT18005JHP
 MEASURED BY: PETE VOLKMAR
 pvolkmar@esnet.net

SHEET 2 OF 3



-THE ROUTE-
 START HEADING WEST ON CAPITOL AVE. • TURN RIGHT ONTO BROAD ST. •
 TURN LEFT ONTO FARMINGTON AVE. • TURN RIGHT ONTO OXFORD ST. •
 TURN LEFT ONTO FERN ST. • TURN RIGHT ONTO PENN DR. • TURN RIGHT
 ONTO ASYLUM AVE. • TURN RIGHT INTO ELIZABETH PARK • TURN LEFT
 ONTO THE PARKING ROAD TURN LEFT ONTO PROSPECT AVE. • TURN RIGHT
 ONTO ASYLUM AVE. • TURN RIGHT ONTO WHITNEY ST. • TURN LEFT ONTO
 FARMINGTON AVE. KEEPING THE CONES ON THE RUNNERS RIGHT. • TURN
 LEFT ONTO ASYLUM PL. • TURN RIGHT ONTO ASYLUM AVE. KEEPING THE
 CONES ON THE RUNNERS RIGHT. • TURN RIGHT ONTO FORD ST. • TURN LEFT
 ONTO PEARL ST. • CONTINUE ONTO STATE ST. • CROSS THE FOUNDERS
 BRIDGE EXIT AT PITKIN ST. • TURN RIGHT ONTO PITKIN ST. • TURN RIGHT
 ONTO EAST RIVER DR. • TURN LEFT ONTO THE PATH TO GREAT RIVER PARK
 • EXIT GREAT RIVER PARK TURNING RIGHT ONTO EAST RIVER DR. • TURN
 LEFT ONTO MAIN ST. • TURN LEFT ONTO CARROLL RD. • TURN RIGHT ONTO
 S. PROSPECT ST. • TURN LEFT ONTO MAIN ST. • TURN LEFT ONTO KING ST. •
 TURN RIGHT ONTO MAIN ST. • TURN AROUND AND HEAD SOUTH ON MAIN ST.
 • TURN RIGHT ONTO PROSPECT ST. • TURN LEFT ONTO CARROLL RD. • TURN
 RIGHT ONTO MAIN ST. • TURN RIGHT ONTO PITKIN ST. • TURN RIGHT ONTO
 FOUNDERS BRIDGE EXIT RAMP • CROSS THE FOUNDERS BRIDGE • CONTINUE
 STRAIGHT ON STATE ST. • CONTINUE STRAIGHT ON PEARL ST. • TURN
 SLIGHT LEFT ONTO TRINITY ST. AND FINISH.

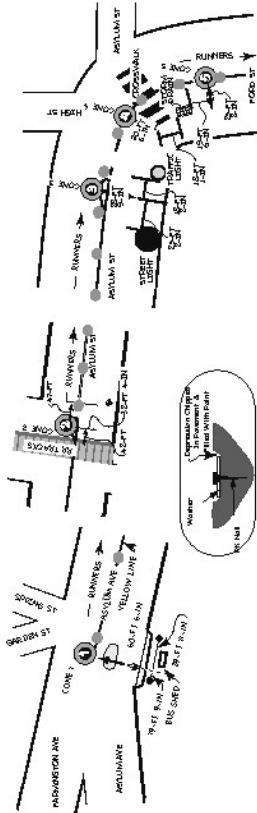


EVERSOURCE HARTFORD MARATHON 2023
26.21876-MI (42.195K)
HARTFORD, CT

MEASURED ON: 6/12/2023, 7/5/2023, 8/9/2023 AND 8/14/2023
 ALONG THE SHORTEST ROUTE WITHIN THE PAVED ROADS AND
 PATHS, EXCEPT ON FARMINGTON AVE WHERE EASTBOUND
 RUNNERS KEEP THE CONES ON THEIR RIGHT AND ON ASYLUM
 AVE. & FORD ST. WHERE THE RUNNERS KEEP THE CONES ON
 THEIR RIGHT AND MAIN ST. EAST HARTFORD WHERE RUNNERS
 USE THE SOUTHBOUND TRAFFIC LANES ONLY.
 ELEVATIONS: START- 80-FT; FINISH- 40-FT, HIGHEST- 180-FT,
 LOWEST- 10-FT

START TO FINISH SEPARATION: 905-FT
 CALIBRATION COURSE: CT18005JHP
 MEASURED BY: PETE VOLKMAR
 pete@petevolkmarsurvey.com

SHEET 3 OF 3



- THE MILES-
1. ON FARMINGTON AVE. HEADING WEST, 35-FT BEFORE (EAST OF) POLE #945. BEFORE #240A. (PHOTO HUT).
 2. ON OXFORD ST. 15-FT BEFORE (SOUTH OF) FIRE HYDRANT BETWEEN #132 AND 134.
 3. ON FERN ST. 2-FT PAST (WEST OF) THE WEST EDGE OF THE N. QUAKER LN. INTERSECTION.
 4. ON ASYLUM AVE. 15-FT PAST (EAST OF) FRONT DOOR #1677. OPPOSITE CENTER ISLAND OF UNIV. OF ST. JOSEPH EXIT.
 5. IN ELIZABETH PARK SOUTH END OF ROSE GARDEN (MARKED WITH A WHITE DOT ON EACH CURB) 135 FT BEFORE THE GAZEBO, 175-FT BEFORE THE STONE PILLAR WITH PLAQUE.
 6. ON WHITNEY ST. 15-FT BEFORE (NORTH OF) DRIVEWAY #103.
 7. ON FARMINGTON AVE. HEADING WEST, AT EAST DRIVEWAY OF DUNKIN' DONUTS #250.
 8. ON PEARL ST. 220-FT PAST (EAST OF) THE STORM DRAIN AT THE CORNER OF FORD ST. AND PEARL ST. 40-FT BEFORE (WEST OF) THE OLD FIRE HOUSE.
 9. ON FOUNDERS BRIDGE 25-FT BEFORE (WEST OF) THE STORM DRAIN NEAR DITKIN ST. ON THE BRIDGE EXIT RAMP.
 10. ON THE EAST RIVER PARK PATH 215-FT PAST (SOUTH OF) THE HORSE WIRE SCULPTURE. MARKED WITH A 3-IN DIAMETER DOT.
 11. ON EAST RIVER RD. 85-FT BEFORE (WEST OF) 2ND LIGHT POLE WEST OF MAIN ST.
 12. ON S. PROSPECT ST. 10-FT PAST (NORTH OF) DRIVEWAY 385, 387, 389 BETWEEN CONNECTICUT BLVD. AND GOVERNOR ST.
 13. ON MAIN ST IN DRIVEWAY #1549. BEFORE (SOUTH OF) SAVI'S RESTAURANT.
 14. ON KING ST. 15-FT PAST FRONT DOOR #196 (ADDRESS IS ACTUALLY 196 BURNHAM ST.).
 15. ON KING ST. 25-FT BEFORE (SOUTH OF) FRONT DOOR #632.
 16. ON MAIN ST. (SOUTH WINDSOR) 20-FT BEFORE (SOUTH OF) DRIVEWAY #585.
 17. ON MAIN ST. (SOUTH WINDSOR) IN CENTER OF DRIVEWAY #996. T/A ON MAIN ST. (SOUTH WINDSOR) OPPOSITE SOUTH OF DRIVEWAY 1417, NORTH OF DRIVEWAY #141.
 18. ON MAIN ST. (SOUTH WINDSOR) AT NORTH EDGE DRIVEWAY #1409.
 19. ON MAIN ST. (SOUTH WINDSOR) 5-FT PAST FRONT DOOR OF THE BUILDING SOUTH OF 1ST CONGREGATIONAL CHURCH.
 20. ON MAIN ST. (SOUTH WINDSOR) 15-FT BEFORE (NORTH OF) DRIVEWAY #567.
 21. ON MAIN ST. (SOUTH WINDSOR) 10-FT PAST (SOUTH OF) PODUNK RIVER BRIDGE (#0417A).
 22. ON MAIN ST. (SOUTH WINDSOR) AT SOUTH EDGE OF NORTH DRIVEWAY OF K OF C COUNCIL 3901, 1831 MAIN ST.
 23. ON PROSPECT ST. AT THE SOUTH EDGE OF HOUSE #116.
 24. ON CARROLL RD. OPPOSITE FRONT DOOR #60.
 25. ON DITKIN ST. AT POLE 2144, 60-FT BEFORE (EAST OF) I-84 ENTRANCE RAMP.
 26. ON PEARL ST. 20-FT PAST (EAST OF) FRONT DOOR #234.

CT23022JHP
 2023